

COUNTY OF PAINTEARTH NO.18

Castor, Alberta
County Ownership
2024

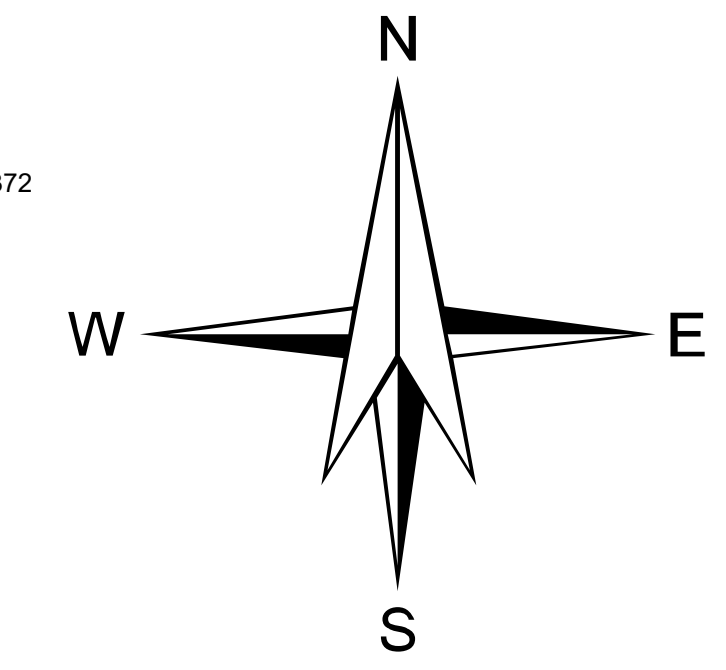
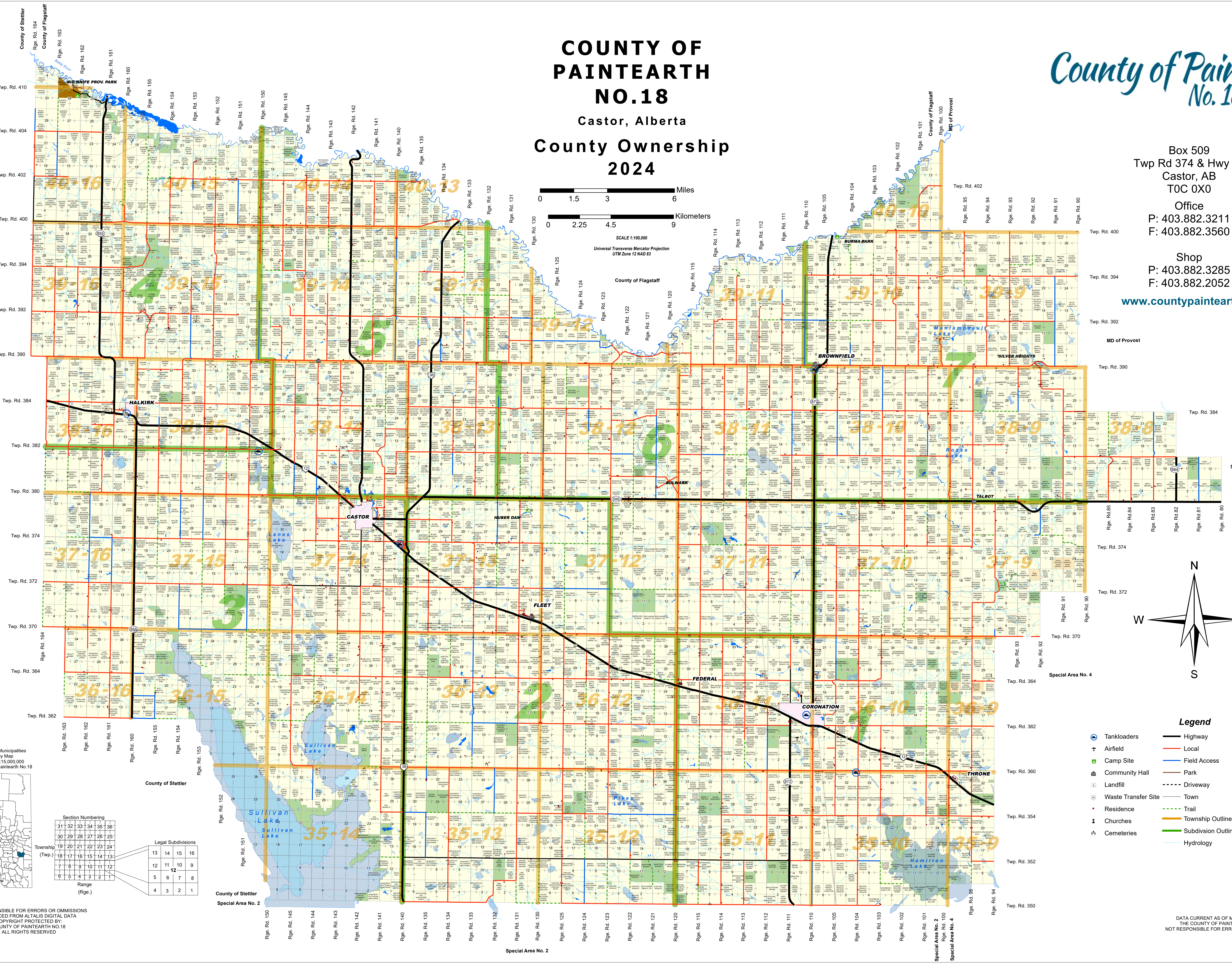
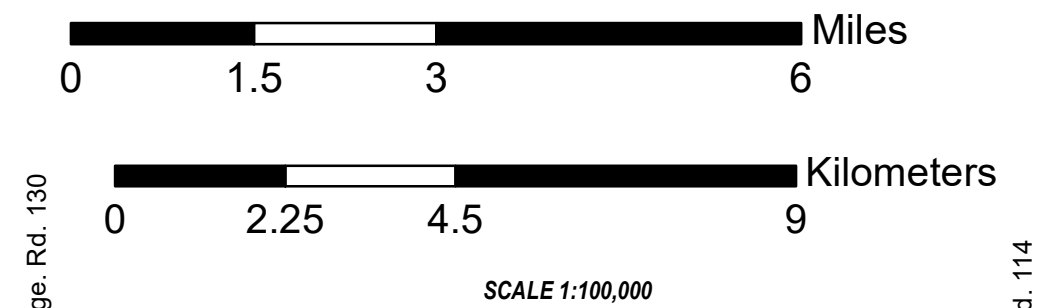
County of Paintearth
No.18

Box 509
Twp Rd 374 & Hwy 12
Castor, AB
T0C 0X0

Office
P: 403.882.3211
F: 403.882.3560

Shop
P: 403.882.3285
F: 403.882.2052

www.countypaintearth.ca



Legend

- Tankloaders
- Airfield
- Camp Site
- Community Hall
- Landfill
- Waste Transfer Site
- Residence
- Churches
- Cemeteries
- Highway
- Local
- Field Access
- Park
- Driveway
- Town
- Trail
- Township Outline
- Subdivision Outline
- Hydrology
- Lake
- Town & Village
- Intermittent Lake
- County
- County Lease
- Crown
- Private
- Town
- Water Body

Alberta Municipalities
Key Map
Scale 1:15,000,000
County of Paintearth No.18



Section Numbering			
31	32	33	34
35	36	37	38
39	40	41	42
43	44	45	46
47	48	49	50
51	52	53	54
55	56	57	58
59	60	61	62
63	64	65	66
67	68	69	70
71	72	73	74
75	76	77	78
79	80	81	82
83	84	85	86
87	88	89	90
91	92	93	94
95	96	97	98
99	100	101	102
103	104	105	106
107	108	109	110
111	112	113	114
115	116	117	118
119	120	121	122
123	124	125	126
127	128	129	130
131	132	133	134
135	136	137	138
139	140	141	142
143	144	145	146
147	148	149	150
151	152	153	154
155	156	157	158
159	160	161	162
163	164	165	166
167	168	169	170
171	172	173	174
175	176	177	178
179	180	181	182
183	184	185	186
187	188	189	190
191	192	193	194
195	196	197	198
199	200	201	202

Legal Subdivisions			
13	14	15	16
17	18	19	20
21	22	23	24
25	26	27	28
29	30	31	32
33	34	35	36
37	38	39	40
41	42	43	44
45	46	47	48
49	50	51	52
53	54	55	56
57	58	59	60
61	62	63	64
65	66	67	68
69	70	71	72
73	74	75	76
77	78	79	80
81	82	83	84
85	86	87	88
89	90	91	92
93	94	95	96
97	98	99	100

NOT RESPONSIBLE FOR ERRORS OR OMISSIONS
PRODUCED FROM ALTA LIS DIGITAL DATA
COPYRIGHT PROTECTED BY
COUNTY OF PAINTEARTH NO.18
ALL RIGHTS RESERVED

DATA CURRENT AS OF MARCH 2024 BY:
THE COUNTY OF PAINTEARTH NO.18
NOT RESPONSIBLE FOR ERRORS OR OMISSIONS