

# COUNTY OF PAINTEARTH NO.18

Castor, Alberta  
County Ownership  
2023

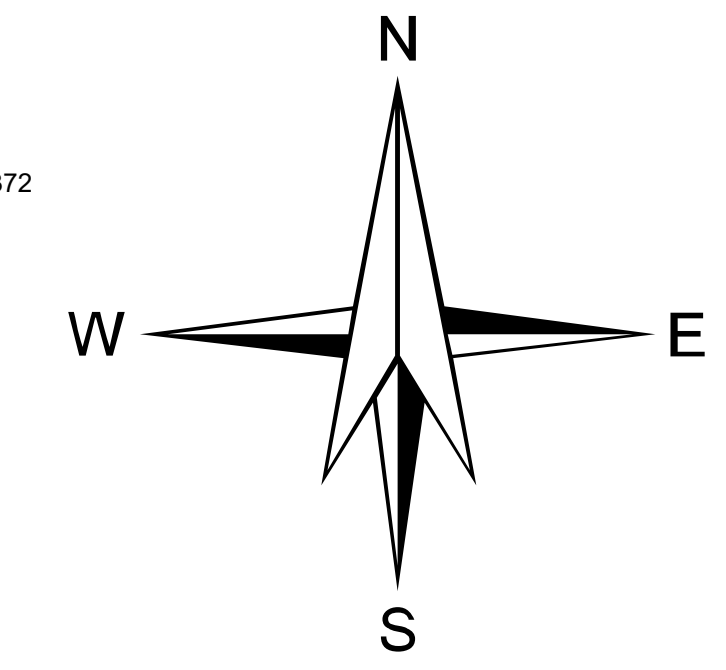
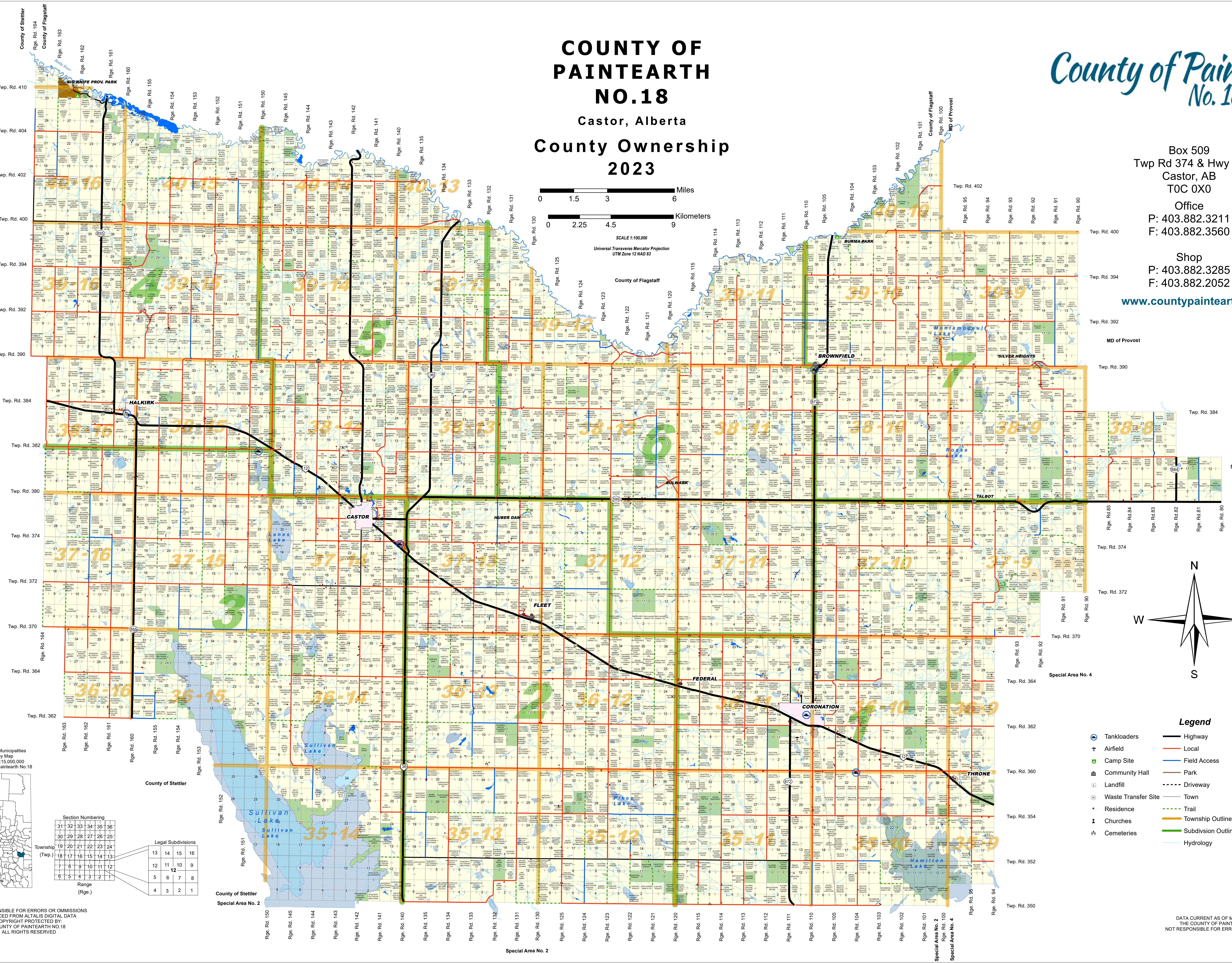
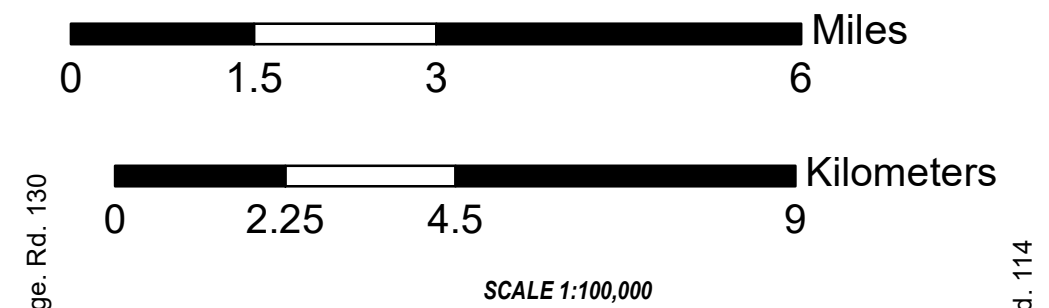
County of Paintearth  
No.18

Box 509  
Twp Rd 374 & Hwy 12  
Castor, AB  
T0C 0X0

Office  
P: 403.882.3211  
F: 403.882.3560

Shop  
P: 403.882.3285  
F: 403.882.2052

[www.countypaintearth.ca](http://www.countypaintearth.ca)



**Legend**

- Tankloaders
- Airfield
- Camp Site
- Community Hall
- Landfill
- Waste Transfer Site
- Residence
- Churches
- Cemeteries
- Highway
- Local
- Field Access
- Park
- Driveway
- Town
- Trail
- Township Outline
- Subdivision Outline
- Hydrology
- Lake
- Town & Village
- Intermittent Lake
- County
- County Lease
- Crown
- Private
- Town
- Water Body

Alberta Municipalities  
Key Map  
Scale 1:15,000,000  
County of Paintearth No.18



Section Numbering			
31	32	33	34
32	33	34	35
33	34	35	36
34	35	36	37
35	36	37	38
36	37	38	39
37	38	39	40
38	39	40	41
39	40	41	42
40	41	42	43
41	42	43	44
42	43	44	45
43	44	45	46
44	45	46	47
45	46	47	48
46	47	48	49
47	48	49	50
48	49	50	51
49	50	51	52
50	51	52	53
51	52	53	54
52	53	54	55
53	54	55	56
54	55	56	57
55	56	57	58
56	57	58	59
57	58	59	60
58	59	60	61
59	60	61	62
60	61	62	63
61	62	63	64
62	63	64	65
63	64	65	66
64	65	66	67
65	66	67	68
66	67	68	69
67	68	69	70
68	69	70	71
69	70	71	72
70	71	72	73
71	72	73	74
72	73	74	75
73	74	75	76
74	75	76	77
75	76	77	78
76	77	78	79
77	78	79	80
78	79	80	81
79	80	81	82
80	81	82	83
81	82	83	84
82	83	84	85
83	84	85	86
84	85	86	87
85	86	87	88
86	87	88	89
87	88	89	90
88	89	90	91
89	90	91	92
90	91	92	93
91	92	93	94
92	93	94	95
93	94	95	96
94	95	96	97
95	96	97	98
96	97	98	99
97	98	99	100

Legal Subdivisions			
13	14	15	16
12	11	10	9
11	10	9	8
10	9	8	7
9	8	7	6
8	7	6	5
7	6	5	4
6	5	4	3
5	4	3	2
4	3	2	1

NOT RESPONSIBLE FOR ERRORS OR OMISSIONS  
PRODUCED FROM ALTA LIS DIGITAL DATA  
COPYRIGHT PROTECTED BY  
COUNTY OF PAINTEARTH NO.18  
ALL RIGHTS RESERVED

DATA CURRENT AS OF MARCH 2023 BY:  
THE COUNTY OF PAINTEARTH NO.18  
NOT RESPONSIBLE FOR ERRORS OR OMISSIONS